



LiveSafe®

— how to use —

Safety Map

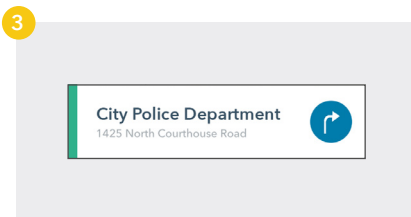
Staying aware of your surroundings is one of the key steps to staying safe, regardless of where you are. The Safety Map enables you to quickly see where you are and what's around you in both familiar and new locales.



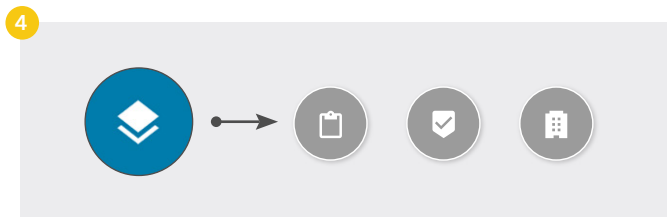
1 On the LiveSafe home screen, tap "Safety Map" to open a map of your current location.



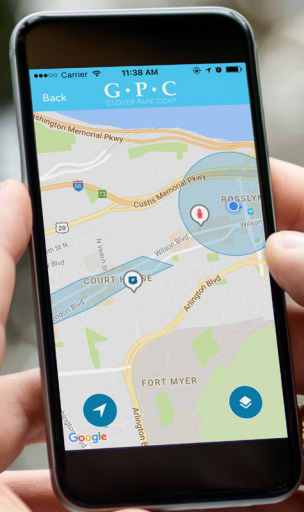
2 Regardless of where you are, the map will populate with nearby Safety Places – like police stations and hospitals – as well as important organization places.



3 Tap a map pin to pull up directions to that place from your current location.



4 Control what places you see on the Safety Map – like published reports, Safety Places, and organization areas of interest – by tapping the layers button.



LiveSafeMobile.com

(571) 312-4645

@LiveSafe

/LiveSafePlatform

